



**EAST
POINT** COLLEGE OF
MANAGEMENT



ANNUAL SPORTS MEET 2023-24

INAGURATION



GPS Map Camera



Bengaluru, Karnataka, India
560043, Venkateshpura, 1st Stage, HBR Layout, Bengaluru, Karnataka 560043, India
Lat 13.020056°
Long 77.62691°
27/06/24 10:48 AM GMT +05:30



GPS Map Camera



Bengaluru, Karnataka, India
560043, Venkateshpura, 1st Stage, HBR Layout, Bengaluru, Karnataka 560043, India
Lat 13.020065°
Long 77.626987°
27/06/24 10:51 AM GMT +05:30



GPS Map Camera



Bengaluru, Karnataka, India
C175, Vinobha Nagar, Kadugondanahalli, Bengaluru, Karnataka 560045, India
Lat 13.019271°
Long 77.619145°
02/07/24 12:19 PM GMT +05:30



MARCH PAST






Bengaluru, Karnataka, India

1st Stage, HBR Layout, Bengaluru, Karnataka 560084, 1st Stage, Lingarajapuram, Bengaluru, Karnataka 560043, India

Lat 13.020368°

Long 77.626584°

27/06/24 10:46 AM GMT +05:30




Bengaluru, Karnataka, India

241E, 4th Block, 1st Stage, HBR Layout, Bengaluru, Karnataka 560043, India

Lat 13.02035°

Long 77.626748°

27/06/24 10:44 AM GMT +05:30





GPS Map Camera



Bengaluru, Karnataka, India
241E, 4th Block, 1st Stage, HBR Layout, Bengaluru, Karnataka 560043, India
Lat 13.02035°
Long 77.626748°
27/06/24 10:44 AM GMT +05:30



GPS Map Camera



Bengaluru, Karnataka, India
560043, Venkateshpura, 1st Stage, HBR Layout, Bengaluru, Karnataka 560043, India
Lat 13.020032°
Long 77.62705°
01/08/23 10:43 AM GMT +05:30



GPS Map Camera



Bengaluru, Karnataka, India
560043, Venkateshpura, 1st Stage, HBR Layout, Bengaluru, Karnataka 560043, India
Lat 13.02002°
Long 77.626968°
27/06/24 10:51 AM GMT +05:30



GPS Map Camera
Bengaluru, KA, India
HBR Layout, Bengaluru, 560084, KA, India
Lat 13.020010, Long 77.626723
08/01/2023 10:43 AM GMT+05:30
Note : Captured by GPS Map Camera




GPS Map Camera
Bengaluru, Karnataka, India
1st Stage, HBR Layout, Bengaluru, Karnataka 560084, 1st Stage, Lingarajapuram, Bengaluru, Karnataka 560043, India
Lat 13.020336°
Long 77.626562°
27/06/24 10:47 AM GMT +05:30



GPS Map Camera
Bengaluru, Karnataka, India
1st Stage, HBR Layout, Bengaluru, Karnataka 560084, 1st Stage, Lingarajapuram, Bengaluru, Karnataka 560043, India
Lat 13.020368°
Long 77.626584°
27/06/24 10:46 AM GMT +05:30

TORCH RELAY



OATH TAKING CEREMONY



CRICKET BOY'S WINNER'S



RUNNER'S



 GPS Map Camera

 **Bengaluru, Karnataka, India**
241E, 4th Block, 1st Stage, HBR Layout, Bengaluru, Karnataka 560043, India
Lat 13.02044°
Long 77.626988°
05/06/24 01:43 PM GMT +05:30



GPS Map Camera



Bengaluru, Karnataka, India
241E, 4th Block, 1st Stage, HBR Layout, Bengaluru, Karnataka 560043, India
Lat 13.020458°
Long 77.626978°
06/06/24 12:05 PM GMT +05:30



GPS Map Camera



Bengaluru, Karnataka, India
241E, 4th Block, 1st Stage, HBR Layout, Bengaluru, Karnataka 560043, India
Lat 13.020296°
Long 77.626827°
06/06/24 11:41 AM GMT +05:30



GPS Map Camera



Bengaluru, Karnataka, India
241E, 4th Block, 1st Stage, HBR Layout, Bengaluru, Karnataka 560043, India
Lat 13.020479°
Long 77.626992°
06/06/24 11:37 AM GMT +05:30

FOOTBALL


WINNER'S



RUNNER'S





 **GPS Map Camera**



Bengaluru, Karnataka, India

2MFJ+8G5, 1st Cross Rd, Akshaya Nagar 1st Block, Akshya Nagar, Ramamurthy Nagar, Bengaluru, Karnataka

560016, India

Lat 13.023109°

Long 77.681281°

07/06/24 10:41 AM GMT +05:30



 **GPS Map Camera**



Bengaluru, Karnataka, India

2MFJ+8G5, 1st Cross Rd, Akshaya Nagar 1st Block, Akshya Nagar, Ramamurthy Nagar, Bengaluru, Karnataka 560016, India

Lat 13.02322°

Long 77.681355°

07/06/24 10:55 AM GMT +05:30



 **GPS Map Camera**



Bengaluru, Karnataka, India

17, NRI Layout Main Rd, opposite Apollo pharmacy, NRI Layout, Bengaluru, Karnataka 560016, India

Lat 13.023128°

Long 77.681317°


24/06/24 07:39 PM GMT +05:30

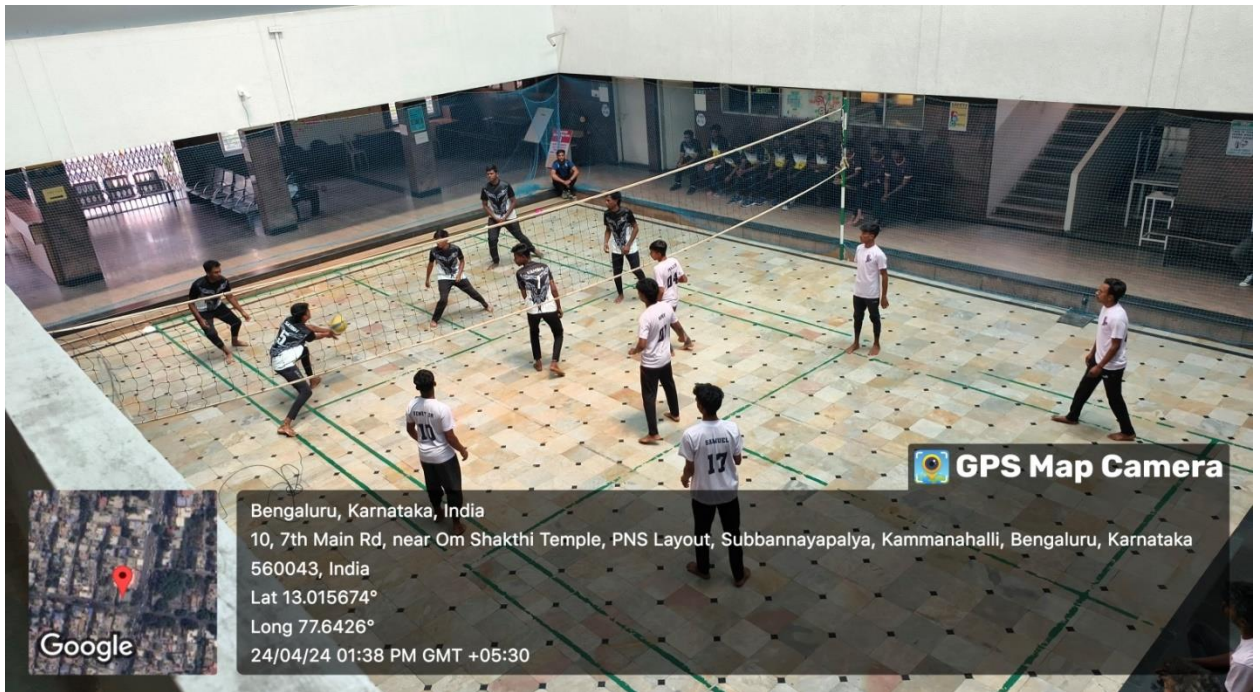
Volley ball


WINNER'S



RUNNER'S







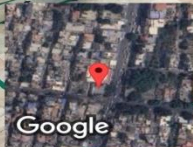
 **GPS Map Camera**



Bengaluru, Karnataka, India
10, 7th Main Rd, near Om Shakthi Temple, PNS Layout, Subbannayapalya, Kammanahalli, Bengaluru, Karnataka
560043, India
Lat 13.015674°
Long 77.6426°
24/04/24 01:38 PM GMT +05:30




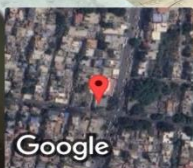
 **GPS Map Camera**



Bengaluru, Karnataka, India
10, 7th Main Rd, near Om Shakthi Temple, PNS Layout, Subbannayapalya, Kammanahalli, Bengaluru, Karnataka
560043, India
Lat 13.015718°
Long 77.642633°
24/04/24 02:13 PM GMT +05:30



 **GPS Map Camera**



Bengaluru, Karnataka, India
10, 7th Main Rd, near Om Shakthi Temple, PNS Layout, Subbannayapalya, Kammanahalli, Bengaluru, Karnataka
560043, India
Lat 13.015674°
Long 77.6426°
24/04/24 01:38 PM GMT +05:30


THROW BALL BOY'S

WINNER'S



RUNNER'S



 **Bengaluru, Karnataka, India**
560043, Venkateshpura, 1st Stage, HBR Layout, Bengaluru, Karnataka 560043, India
Lat 13.020022°
Long 77.62682°
27/06/24 12:11 PM GMT +05:30




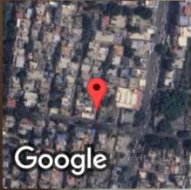


 **Bengaluru, Karnataka, India**
Maruthi Towers, 51, 1st Cross Rd, PNS Layout, Nagappa Layout, Kalyan Nagar, Bengaluru, Karnataka 560043, India
Lat 13.015581°
Long 77.641846°
25/04/24 09:40 AM GMT +05:30






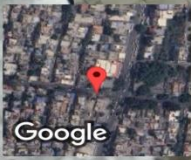
 **GPS Map Camera**



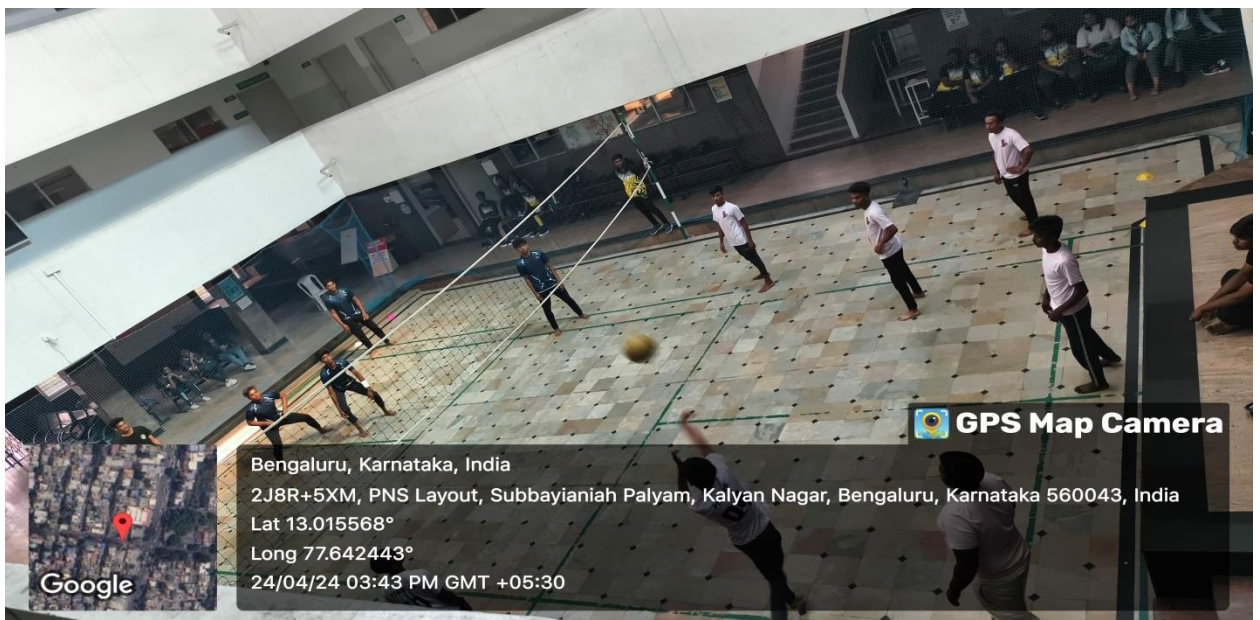
Bengaluru, Karnataka, India
51/1, PNS Layout, HRBR Layout, Kalyan Nagar, Bengaluru, Karnataka 560043, India
Lat 13.01578°
Long 77.642243°
24/04/24 03:22 PM GMT +05:30




 **GPS Map Camera**



Bengaluru, Karnataka, India
2J8R+5XM, PNS Layout, Subbayianiah Palyam, Kalyan Nagar, Bengaluru, Karnataka 560043, India
Lat 13.015551°
Long 77.642495°
24/04/24 03:42 PM GMT +05:30



 **GPS Map Camera**



Bengaluru, Karnataka, India
2J8R+5XM, PNS Layout, Subbayianiah Palyam, Kalyan Nagar, Bengaluru, Karnataka 560043, India
Lat 13.015568°
Long 77.642443°
24/04/24 03:43 PM GMT +05:30

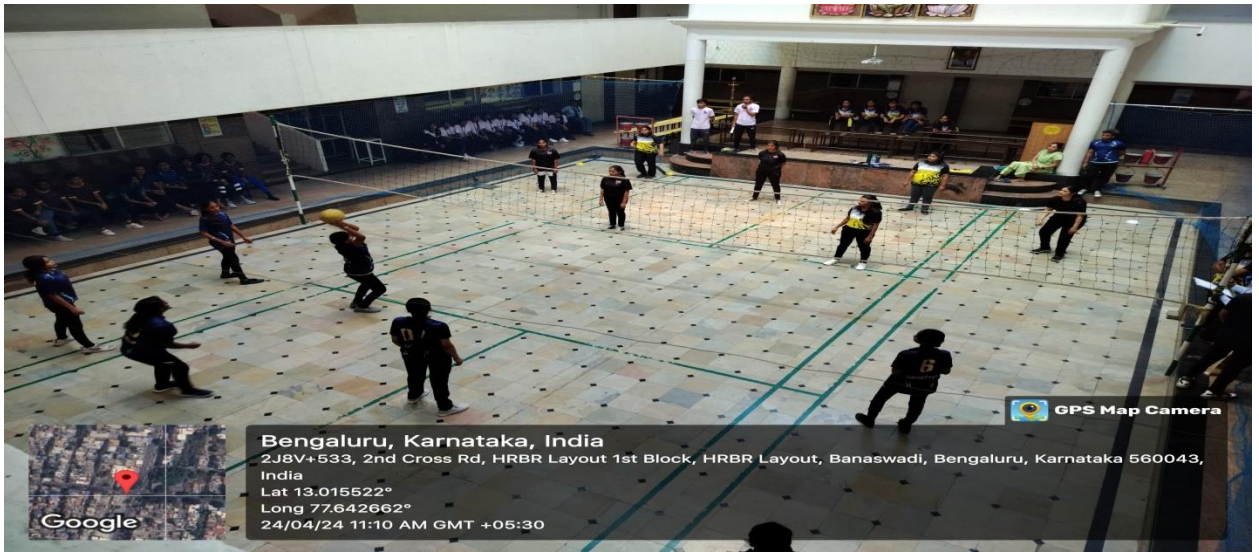
THROW BALL GIRL'S

WINNER'S



RUNNER'S





GPS Map Camera



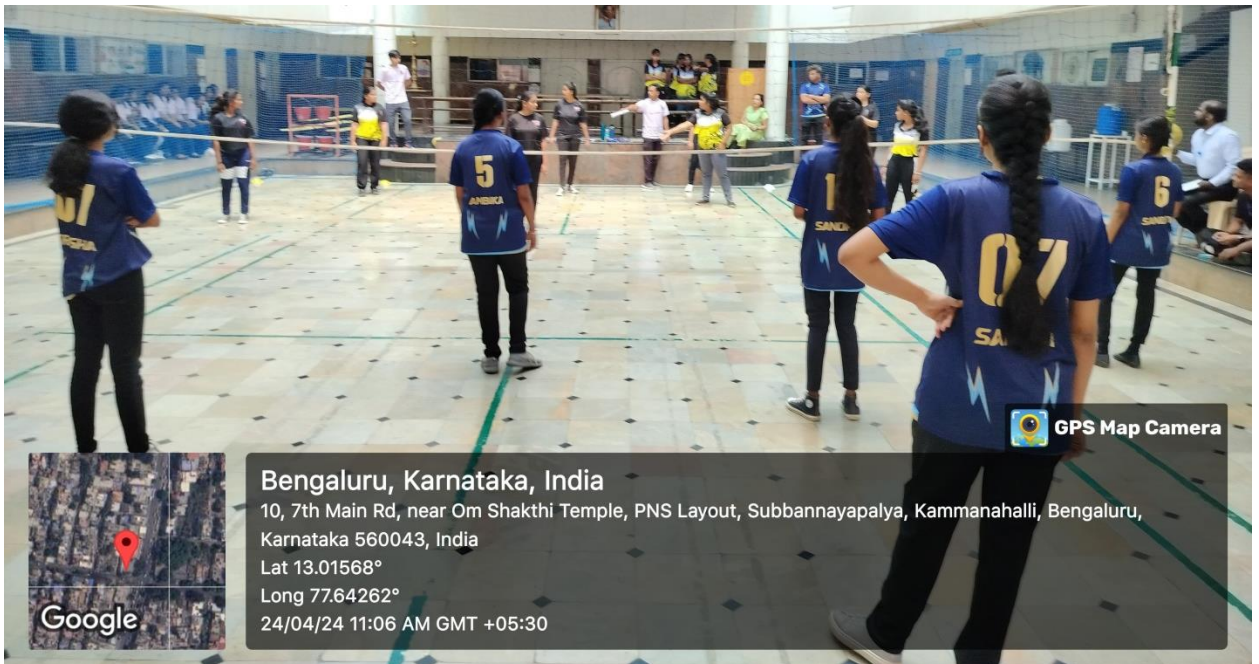
Bengaluru, Karnataka, India
2J8V+533, 2nd Cross Rd, HRBR Layout 1st Block, HRBR Layout, Banaswadi, Bengaluru, Karnataka 560043, India
Lat 13.015522°
Long 77.642662°
24/04/24 11:10 AM GMT +05:30




GPS Map Camera



Bengaluru, Karnataka, India
10, 7th Main Rd, near Om Shakthi Temple, PNS Layout, Subbannayapalya, Kammanahalli, Bengaluru, Karnataka 560043, India
Lat 13.015728°
Long 77.64264°
24/04/24 10:32 AM GMT +05:30



GPS Map Camera



Bengaluru, Karnataka, India
10, 7th Main Rd, near Om Shakthi Temple, PNS Layout, Subbannayapalya, Kammanahalli, Bengaluru, Karnataka 560043, India
Lat 13.01568°
Long 77.64262°
24/04/24 11:06 AM GMT +05:30

KHO-KHO GIRL'S

WINNER'S



RUNNER'S





KHO-KHO BOY'S

WINNER'S



RUNNER'S






 **GPS Map Camera**



Bengaluru, Karnataka, India
241E, 4th Block, 1st Stage, HBR Layout, Bengaluru, Karnataka 560043, India
Lat 13.020158°
Long 77.626701°
11/06/24 12:45 PM GMT +05:30




 **GPS Map Camera**



Bengaluru, Karnataka, India
1st Stage, HBR Layout, Bengaluru, Karnataka 560084, 1st Stage, Lingarajapuram, Bengaluru, Karnataka 560043, India
Lat 13.02022°
Long 77.626654°
11/06/24 12:35 PM GMT +05:30



 **GPS Map Camera**



Bengaluru, Karnataka, India
1st Stage, HBR Layout, Bengaluru, Karnataka 560084, 1st Stage, Lingarajapuram, Bengaluru, Karnataka 560043, India
Lat 13.020178°
Long 77.62664°
11/06/24 12:49 PM GMT +05:30

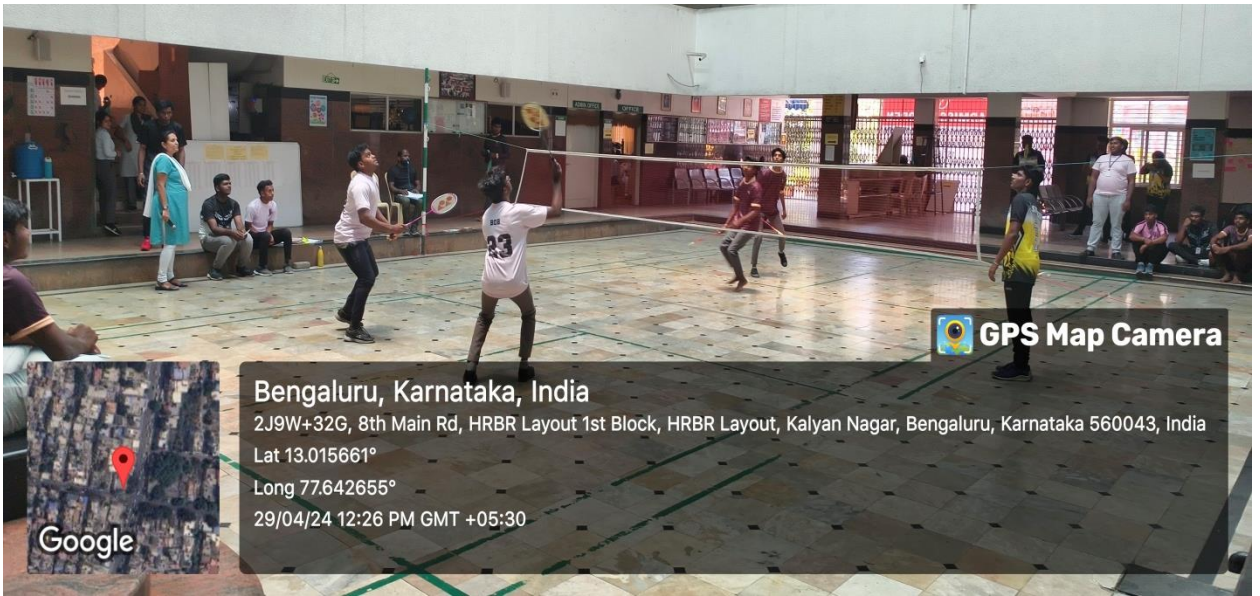
BADMINTON BOY'S


WINNER'S



RUNNER'S



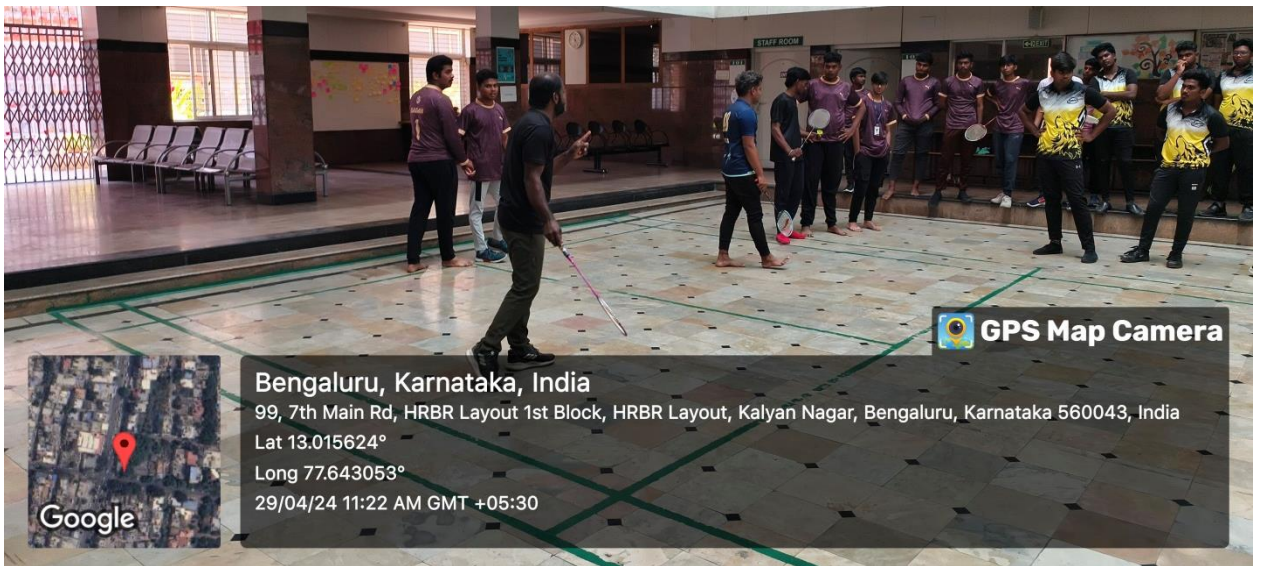



 **GPS Map Camera**

Bengaluru, Karnataka, India
2J9W+32G, 8th Main Rd, HRBR Layout 1st Block, HRBR Layout, Kalyan Nagar, Bengaluru, Karnataka 560043, India
Lat 13.015661°
Long 77.642655°
29/04/24 12:26 PM GMT +05:30



Google



 **GPS Map Camera**

Bengaluru, Karnataka, India
99, 7th Main Rd, HRBR Layout 1st Block, HRBR Layout, Kalyan Nagar, Bengaluru, Karnataka 560043, India
Lat 13.015624°
Long 77.643053°
29/04/24 11:22 AM GMT +05:30

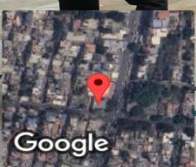


Google



 **GPS Map Camera**

Bengaluru, Karnataka, India
2J9W+32G, 8th Main Rd, HRBR Layout 1st Block, HRBR Layout, Kalyan Nagar, Bengaluru, Karnataka 560043, India
Lat 13.015723°
Long 77.642607°
29/04/24 12:10 PM GMT +05:30



Google

BADMINNTON GIRL'S

WINNER'S





RUNNER'S





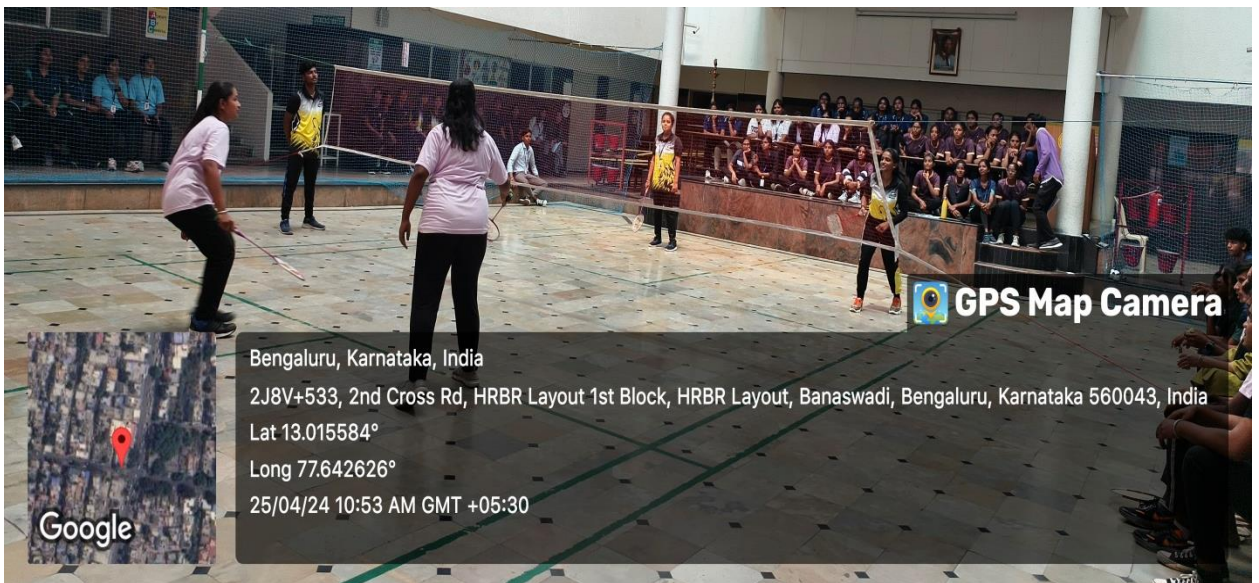
Bengaluru, Karnataka, India
2J8R+5XM, PNS Layout, Subbayaniah Palyam, Kalyan Nagar, Bengaluru, Karnataka 560043, India
Lat 13.015592°
Long 77.642484°
25/04/24 10:51 AM GMT +05:30

 **GPS Map Camera**




Bengaluru, Karnataka, India
2J9W+32G, 8th Main Rd, HRBR Layout 1st Block, HRBR Layout, Kalyan Nagar, Bengaluru, Karnataka 560043, India
Lat 13.015645°
Long 77.642606°
29/04/24 10:54 AM GMT +05:30

 **GPS Map Camera**



Bengaluru, Karnataka, India
2J8V+533, 2nd Cross Rd, HRBR Layout 1st Block, HRBR Layout, Banaswadi, Bengaluru, Karnataka 560043, India
Lat 13.015584°
Long 77.642626°
25/04/24 10:53 AM GMT +05:30

 **GPS Map Camera**

CARROM GIRL'S

WINNER'S



CARROM BOY'S

WINNER'S



RUNNER'S



GPS Map Camera

Bengaluru, Karnataka, India
10, 7th Main Rd, near Om Shakthi Temple, PNS Layout, Subbannayapalya, Kammanahalli, Bengaluru,
Karnataka 560043, India
Lat 13.015671°
Long 77.642629°
23/04/24 03:28 PM GMT +05:30

Google




GPS Map Camera



Bengaluru, Karnataka, India
10, 7th Main Rd, near Om Shakthi Temple, PNS Layout, Subbannayapalya, Kammanahalli, Bengaluru,
Karnataka 560043, India
Lat 13.015746°
Long 77.642601°
23/04/24 03:02 PM GMT +05:30



GPS Map Camera



Bengaluru, Karnataka, India
10, 7th Main Rd, near Om Shakthi Temple, PNS Layout, Subbannayapalya, Kammanahalli, Bengaluru, Karnataka
560043, India
Lat 13.015762°
Long 77.642603°
23/04/24 01:52 PM GMT +05:30



GPS Map Camera



Bengaluru, Karnataka, India
10, 7th Main Rd, near Om Shakthi Temple, PNS Layout, Subbannayapalya, Kammanahalli, Bengaluru, Karnataka
560043, India
Lat 13.015741°
Long 77.642679°
23/04/24 01:21 PM GMT +05:30

CHESS BOY'S



CHESS GIRL'S



TUG OF WAR BOY'S


WINNER'S



RUNNER'S






 **GPS Map Camera**



Bengaluru, Karnataka, India
560043, Venkateshpura, 1st Stage, HBR Layout, Bengaluru, Karnataka 560043,
India
Lat 13.019924°
Long 77.62692°
28/06/24 12:20 PM GMT +05:30




 **GPS Map Camera**



Bengaluru, Karnataka, India
560043, Venkateshpura, 1st Stage, HBR Layout, Bengaluru, Karnataka 560043,
India
Lat 13.019924°
Long 77.62692°
28/06/24 12:20 PM GMT +05:30



 **GPS Map Camera**



Bengaluru, Karnataka, India
560043, Venkateshpura, 1st Stage, HBR Layout, Bengaluru, Karnataka 560043,
India
Lat 13.019924°
Long 77.62692°
28/06/24 12:25 PM GMT +05:30

TUG OF WAR GIRL'S

WINNER'S



RUNNER'S






 **GPS Map Camera**



Bengaluru, Karnataka, India
241E, 4th Block, 1st Stage, HBR Layout, Bengaluru, Karnataka 560043, India
Lat 13.020221°
Long 77.626789°
27/06/24 02:47 PM GMT +05:30



 **GPS Map Camera**



Bengaluru, Karnataka, India
241E, 4th Block, 1st Stage, HBR Layout, Bengaluru, Karnataka 560043, India
Lat 13.020256°
Long 77.626764°
27/06/24 02:38 PM GMT +05:30



 **GPS Map Camera**



Bengaluru, Karnataka, India
241E, 4th Block, 1st Stage, HBR Layout, Bengaluru, Karnataka 560043, India
Lat 13.020205°
Long 77.626769°
27/06/24 03:01 PM GMT +05:30

100 MTS BOY'S



100 MTS GIRL'S



RELAY BOY'S

WINNER'S



RUNNER'S



3RD PLACE



WINNER'S

RELAY GIRL'S



200MTS BOY'S




 GPS Map Camera



Bengaluru, Karnataka, India
560043, Venkateshpura, 1st Stage, HBR Layout, Bengaluru, Karnataka 560043, India
Lat 13.01997°
Long 77.626815°
28/06/24 03:09 PM GMT +05:30




 GPS Map Camera



Bengaluru, Karnataka, India
286, 4th A Main Rd, HBR Layout 2nd Block, Stage 1, HBR Layout, Bengaluru, Karnataka 560043, India
Lat 13.020115°
Long 77.626795°
28/06/24 01:39 PM GMT +05:30



 GPS Map Camera



Bengaluru, Karnataka, India
286, 4th A Main Rd, HBR Layout 2nd Block, Stage 1, HBR Layout, Bengaluru, Karnataka 560043, India
Lat 13.020115°
Long 77.626795°
28/06/24 01:37 PM GMT +05:30

200 MTS GIRL'S



Bengaluru, Karnataka, India
286, 4th A Main Rd, HBR Layout 2nd Block, Stage 1, HBR Layout, Bengaluru, Karnataka 560043, India
Lat 13.020115°
Long 77.626795°
28/06/24 01:31 PM GMT +05:30



Bengaluru, Karnataka, India
241E 4th Block, 1st Stage, HBR Layout, Bengaluru, Karnataka 560043, India
Lat 13.020479°
Long 77.626528°
28/06/24 10:53 AM GMT +05:30

SHORTPUT GIRL'S



SHORT PUT BOY'S




GAMES FOR STAFF




OUR TEAM






 **GPS Map Camera**




Google

Bengaluru, Karnataka, India
2J8V+533, 2nd Cross Rd, HRBR Layout 1st Block, HRBR Layout, Banaswadi, Bengaluru, Karnataka 560043, India
Lat 13.01566°
Long 77.64266°
25/04/24 11:41 AM GMT +05:30




 **GPS Map Camera**

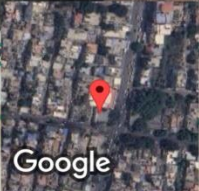


Google

Bengaluru, Karnataka, India
2J8V+533, 2nd Cross Rd, HRBR Layout 1st Block, HRBR Layout, Banaswadi, Bengaluru, Karnataka 560043, India
Lat 13.015645°
Long 77.642609°
25/04/24 11:15 AM GMT +05:30



 **GPS Map Camera**



Google

Bengaluru, Karnataka, India
10, 7th Main Rd, near Om Shakthi Temple, PNS Layout, Subbannayapalya, Kammanahalli, Bengaluru, Karnataka 560043, India
Lat 13.015737°
Long 77.642608°
25/04/24 11:13 AM GMT +05:30

ANNUAL SPORTS MEET 2023-2024



End's.....